

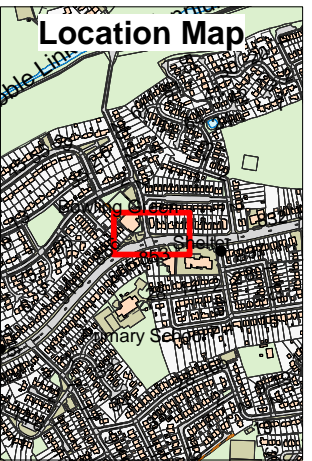


**Key to Restriction Types Displayed**

————— No Waiting At Any Time

Page 1 of 1

<p><b>Lancashire</b> County Council</p>	<p><b>PRESTON</b></p> <p>Highfield Avenue; Watling Street Road, Fulwood</p>	<p><small>+ Crown copyright. All rights reserved Lancashire County Council Licence No. 2003</small></p> <p><b>Phil Durnell</b> Director of Highways and Transportation</p> <p>P.O. Box 100, County Hall, PRESTON PR1 0LD</p>	SCALE	1 : 500
			DATE	28/08/2019
			DRAWING No.	SR/07-19/PR1
			DRAWN BY	MW
				Scale with care as distortion may occur



#### Key to Restriction Types Displayed

——— No Waiting At Any Time

Page  
1 of 1



#### PRESTON

Blackpool Road;  
Tudor Avenue,  
Lea

+ Crown copyright. All rights reserved.  
Lancashire County Council  
Licence No. 2003

**Phil Durnell**  
**Director of Highways**  
**and Transportation**

P.O. Box 100, County Hall,  
PRESTON PR1 0LD

SCALE

1 : 500

DATE

28/08/2019

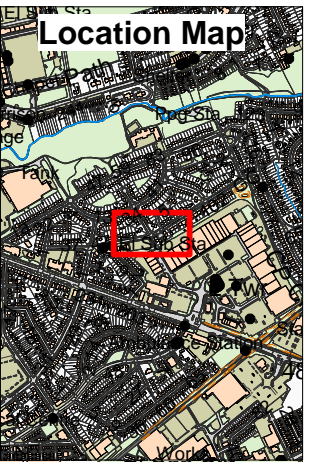
DRAWING No.

SR/08-19/PR2


DRAWN BY

MW

Scale with care as distortion  
may occur



**Key to Restriction Types Displayed**

 No Waiting At Any Time

Page  
1 of 1



**PRESTON**  
  
Holme Slack Lane,  
Preston

+ Crown copyright. All rights reserved  
Lancashire County Council  
Licence No. 2003

**Phil Durnell**  
**Director of Highways**  
**and Transportation**

P.O. Box 100, County Hall,  
PRESTON PR1 0LD

SCALE	1 : 750
DATE	28/08/2019
DRAWING No.	SR/08-19/PR3
DRAWN BY	MW
Scale with care as distortion may occur	





**Phil Durnell**  
**Director of Highways and Transportation**  
**P.O. Box 100, County Hall,**  
**PRESTON PR1 0LD**

This map is reproduced from Ordnance Survey material with the permission of Ordnance Survey, on behalf of the Controller of Her Majesty's Stationery Office. Crown Copyright. Unauthorised reproduction of this map is prohibited and may lead to prosecution or civil action. Lancashire County Council License No. 2003

**Lancashire**  
**County Council**

DRAWING TITLE

**CLEARWAY**  
 Tom Benson Way, Lightfoot Lane, Eastway  
 Preston

SCALE 1 : 15500

DATE 13/09/2019

DRAWING No. SR/07-19/PR4

DRAWN BY MW

Scale with care as  
 distortion may occur

